

RESOLUTION NO. 3362

A RESOLUTION OF THE CITY COUNCIL
OF THE CITY OF WESTMINSTER
PROVIDING FOR NO PARKING AND STOPPING
ALONG BOTH SIDES OF THE PERIMETER
OF BOWLING GREEN PARK FROM DUSK UNTIL DAWN

WHEREAS, the Traffic Commission has recommended that parking and stopping be prohibited at said location; and

WHEREAS, the City Council finds that parking and stopping should be prohibited at said location as recommended.

NOW, THEREFORE, BE IT RESOLVED that parking and stopping is hereby prohibited along the perimeter of Bowling Green Park from dusk until dawn per the attached Exhibit "A".


RESOLVED FURTHER that the Traffic Engineer is hereby directed to place the appropriate signs at said location as recommended.

PASSED, APPROVED, and ADOPTED this 25th day of March, 1997, by the following vote:


AYES: COUNCILMEMBERS: FRY, RICE, NEUGEBAUER, SHILLINGTON

NOES: COUNCILMEMBERS: NONE

ABSENT: COUNCILMEMBERS: LAM


MAYOR

ATTEST:


CITY CLERK

APPROVED AS TO CONTENT:

Bill Smith
CITY MANAGER

APPROVED AS TO FORM:

[Signature]
CITY ATTORNEY

STATE OF CALIFORNIA)
) SS.
CITY OF WESTMINSTER)

I, MARY LOU MOREY, hereby certify that I am the duly appointed City Clerk of the City of Westminster and that the foregoing resolution was duly adopted at a regular meeting of the City Council of the City of Westminster held on the 25th day of March, 1997.

Mary Lou Morey
Mary Lou Morey
City Clerk of the City of Westminster



EXHIBIT "A"
Resolution #3362

North side of Parkview from 110 feet east of the centerline of Golders Green Drive to the westerly centerline of Bowling Green Street, for a distance of 546 feet.

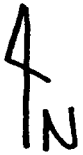
South side of Parkview from the westerly centerline of Bowling Green to the centerline of Forrest Lane for a distance of 480 feet.

East side of Bowling Green Street from the south park boundary (133 feet south of Whispering Pine) to the centerline of Parkview Avenue for a distance of 300 feet.

West side of Bowling Green Street from the centerline of Whispering Pine to the centerline of Parkview Avenue for a distance of 133 feet.

East side of Forrest Lane from the centerline of Arundel Avenue to the centerline of Parkview Avenue for a total distance of 336 feet.

West side of Forrest Lane from the centerline of Parkview Avenue to the south park boundary (centerline of Arundel) for a distance of 482 feet.



AVE.

HAZARD

ORANGE COUNTY BOUNDARY

ORREY PL

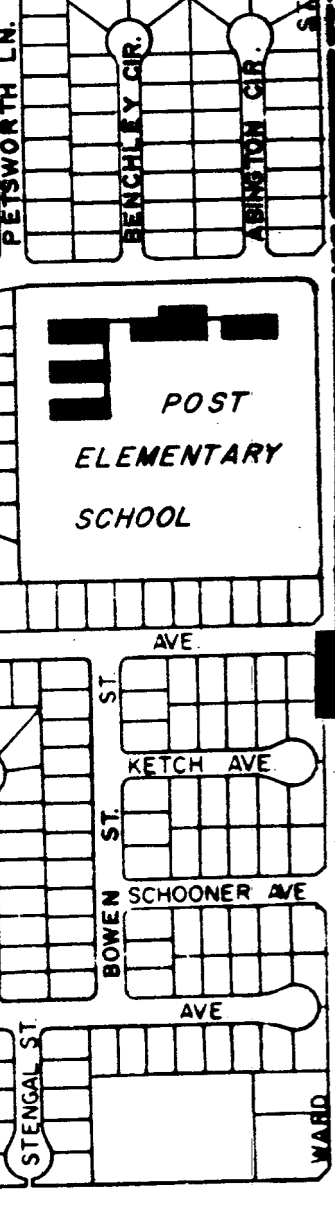
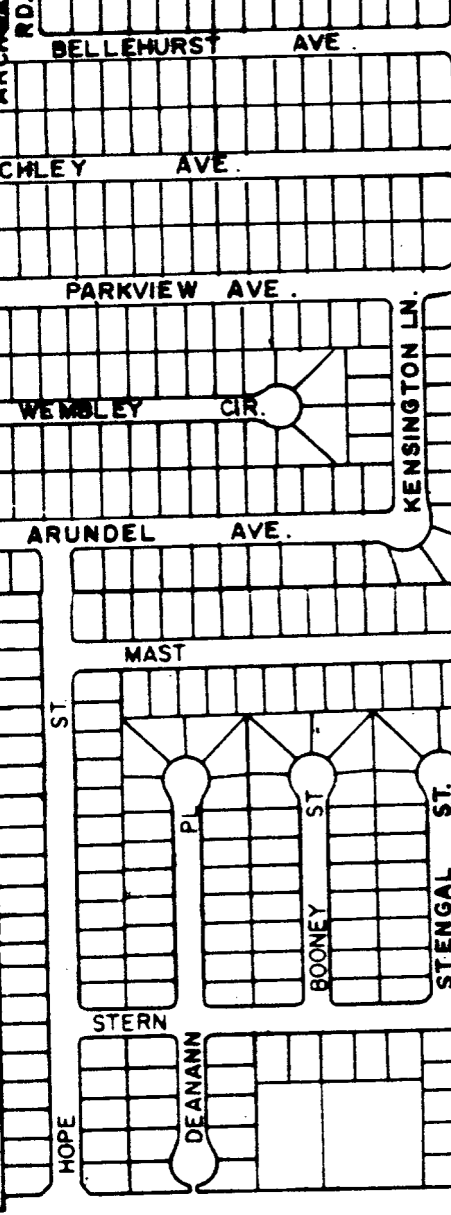
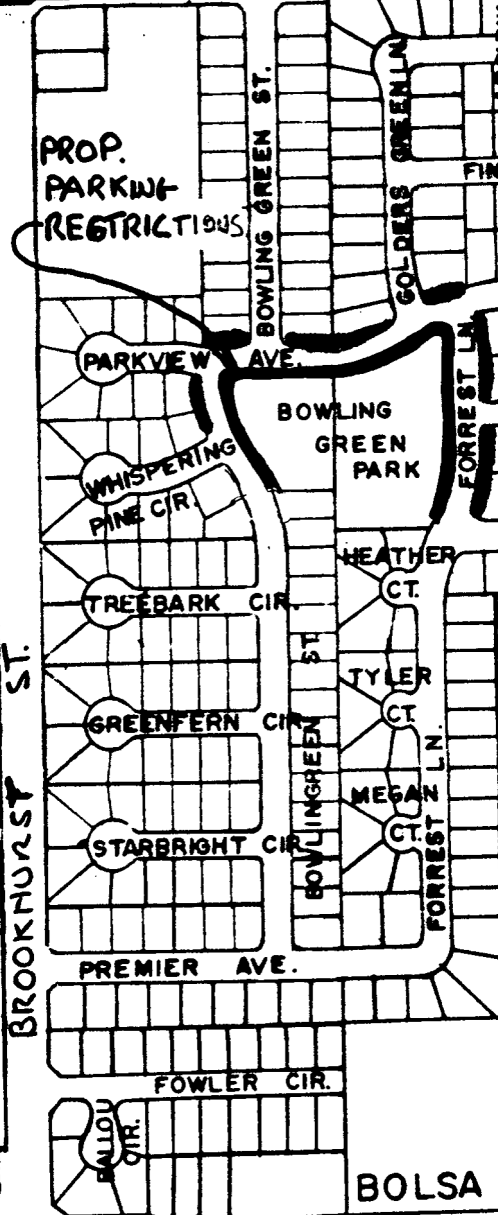
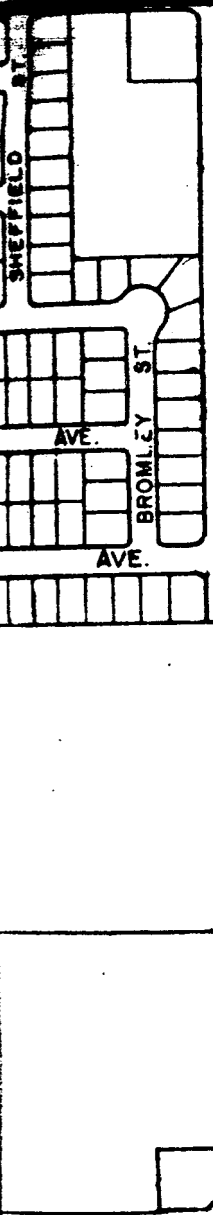
KERN

AVE

PL

BOWEN

WARD



PROP. PARKING RESTRICTIONS



POST
ELEMENTARY
SCHOOL

WARD

WARD

