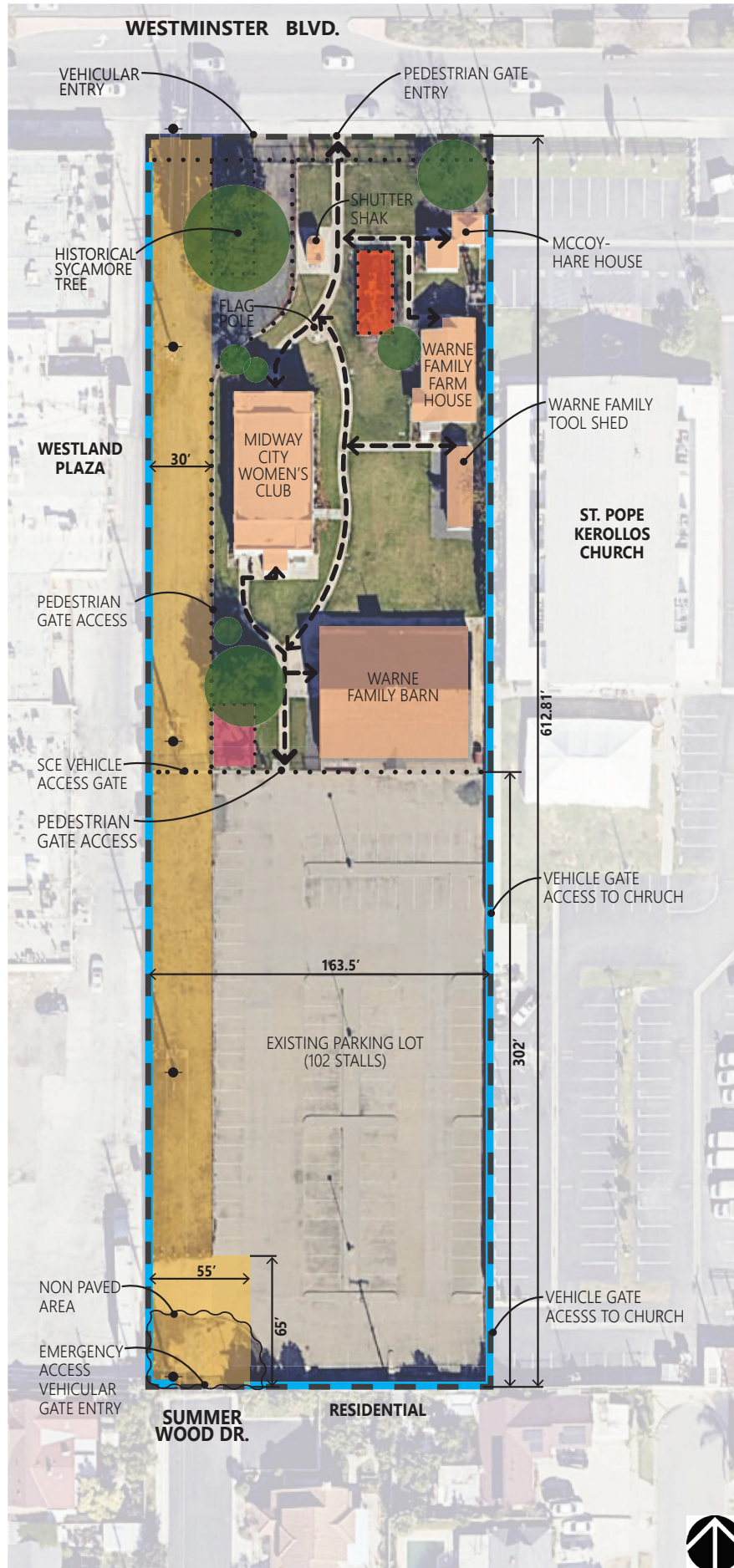














# CITY OF WESTMINSTER BLAKEY HISTORIC PARK SITE ASSESSMENT MAP

8612 WESTMINSTER BLVD., WESTMINSTER CA 92683



## LEGEND

-  EXISTING TREE
-  OPEN TURF
-  SCE EASEMENT
-  REGISTERED HISTORICAL ELEMENT GIANT PLOW
-  MIDWAY CITY SANITARY DISTRICT (MCSD) BACK HOE ART ELEMENT
-  PEDESTRIAN CIRCULATION
-  PROPERTY LINE
-  BLOCK WALL
-  FENCE
-  SCE ELECTRICAL POLE

TOTAL ACREAGE - 2.3

